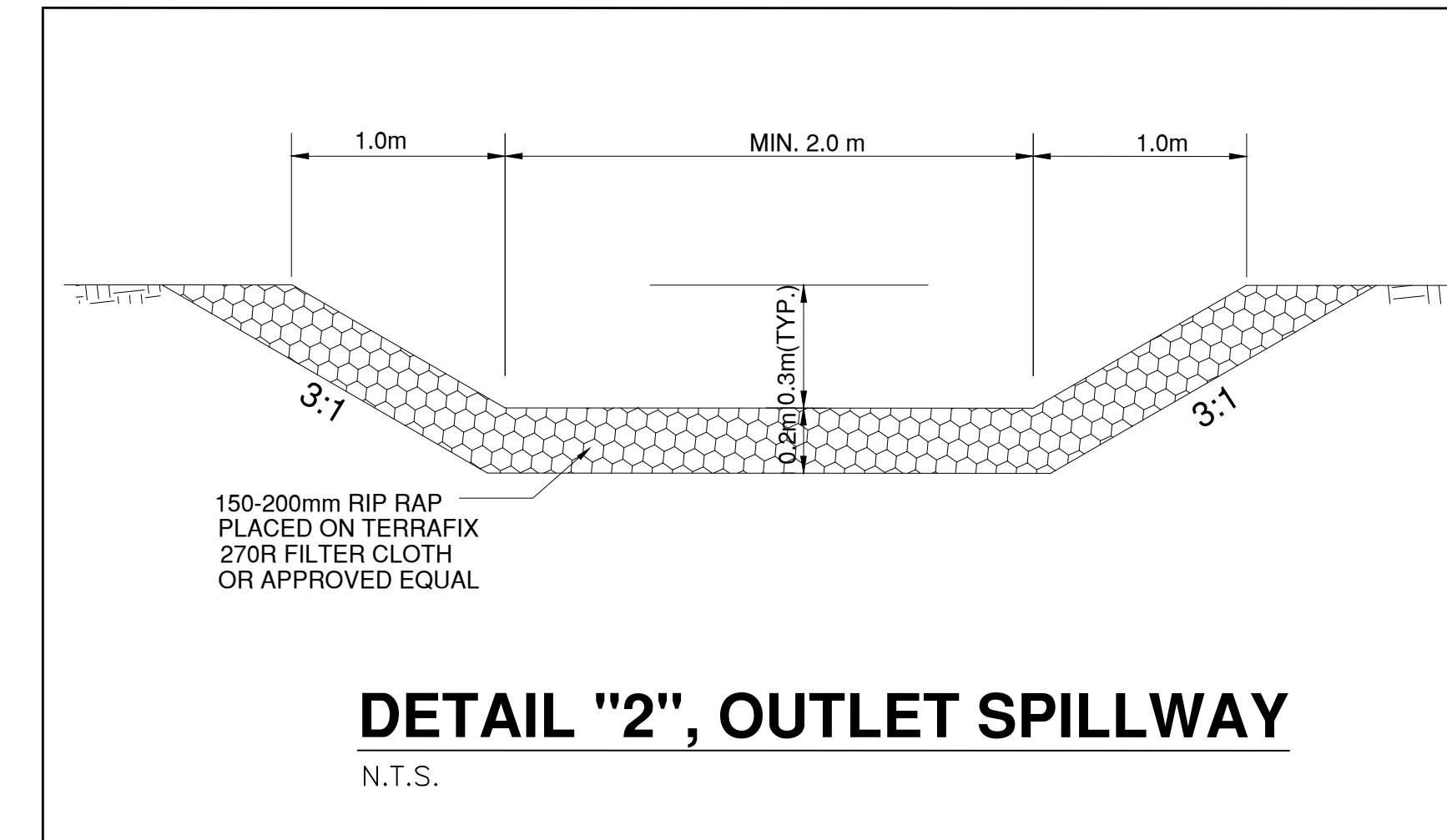
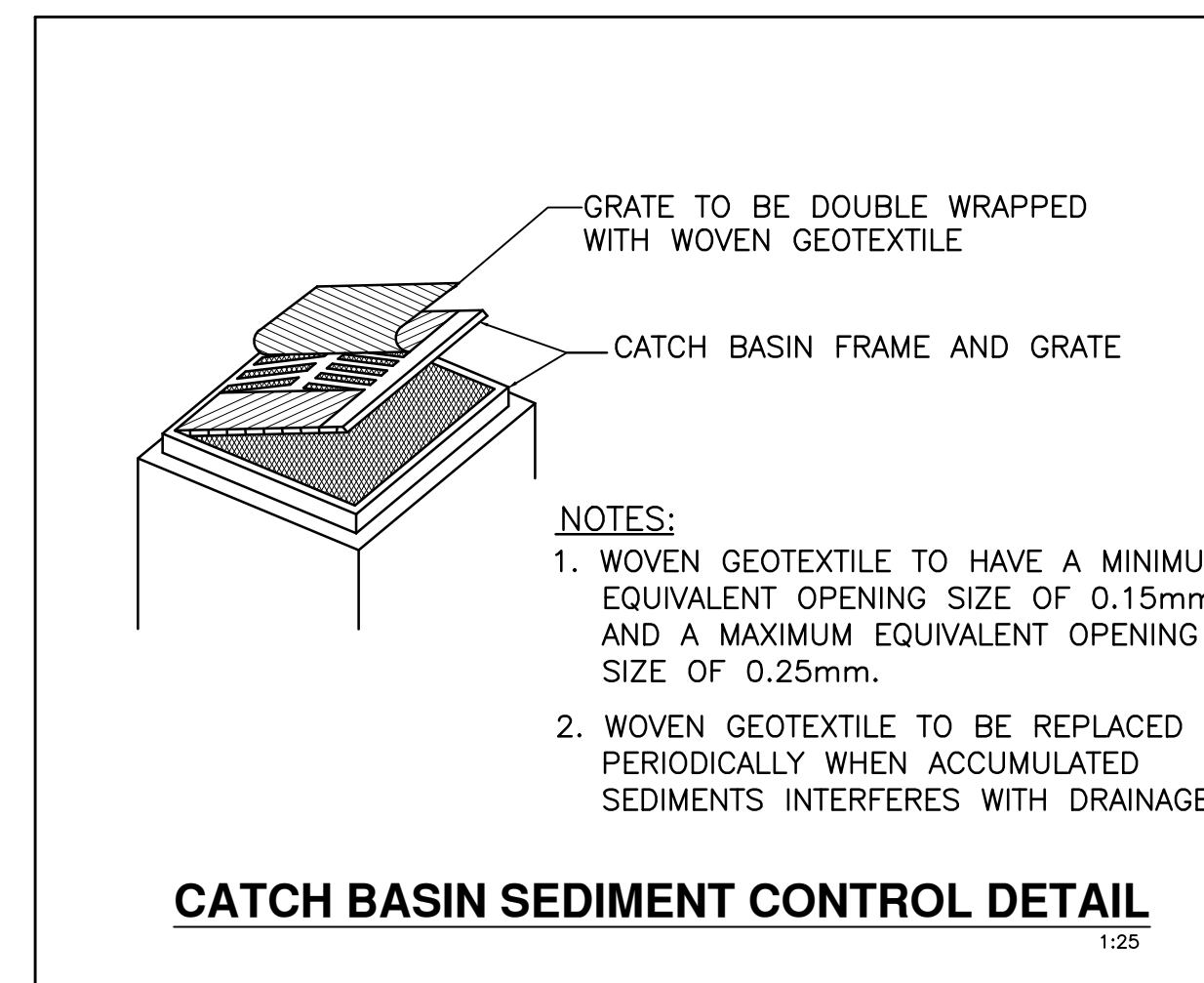
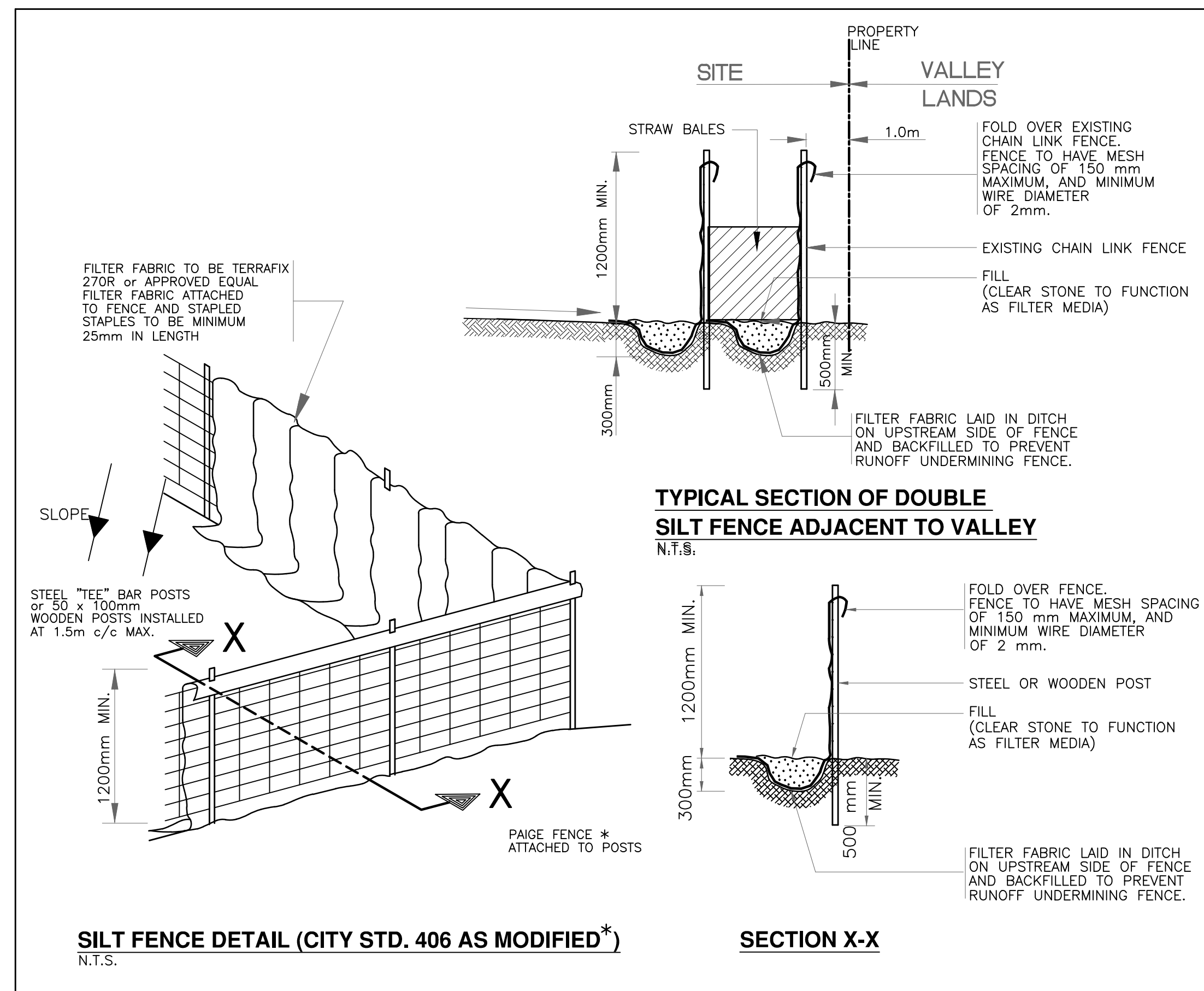
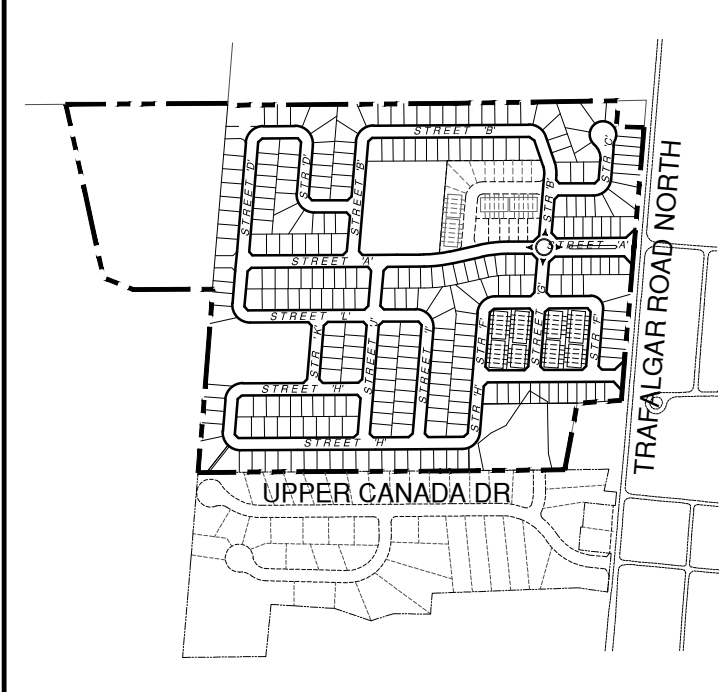


POND No./NAME	DRAINAGE AREA (Ha.)	PERMANENT POOL DEPTH (m)	ACTIVE STORAGE DEPTH (m)	PERMANENT POOL VOLUME REQUIRED (m ³)	ACTIVE STORAGE REQUIRED (m ³)
1	12.9	1.0	0.59	2580	1600
2	6.0	1.0	0.63	1200	750
3	4.7	1.0	0.62	940	590
4	13	1.0	0.60	2600	1625



KEY PLAN

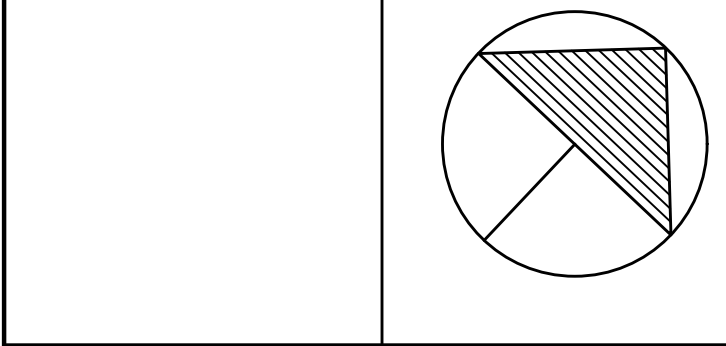
REFERENCE DRAWINGS:

- REFER TO DRAFT PLAN (PL-1) PREPARED BY CANDEVCON LIMITED FOR SUBDIVISION LAYOUT.
- REFER TO DRAWING PS-1 FOR INFORMATION ON STORM, SANITARY & FDC.

NO.	DESCRIPTION	DATE	BY

REVISIONS

TEL (905) 794-0800 FAX (905) 794-0611



HILLSBURGH HEIGHTS INC. RESIDENTIAL SUBDIVISION

5616 TRAFALGAR ROAD NORTH
PART 1 OF PLAN 61R-9590
PART OF LOT 26, CONCESSION 7

HILLSBURGH URBAN AREA
TOWN OF ERIN

EROSION & SEDIMENT CONTROL DETAILS

DRAWN BY: E.A.M	PROJECT No. W21081
CHECKED BY: S.L	DRAWING No.
SCALE: 1:1000	ESC-1A
DATE: OCT 1st, 2021	