



THE CORPORATION OF THE TOWN OF ERIN
OFFICIAL PLAN AMENDMENT NO. ____

Purpose:

The purpose of this amendment is to amend the Town of Erin Official Plan to change the land use designation of the lands shown on Schedule 'A'.

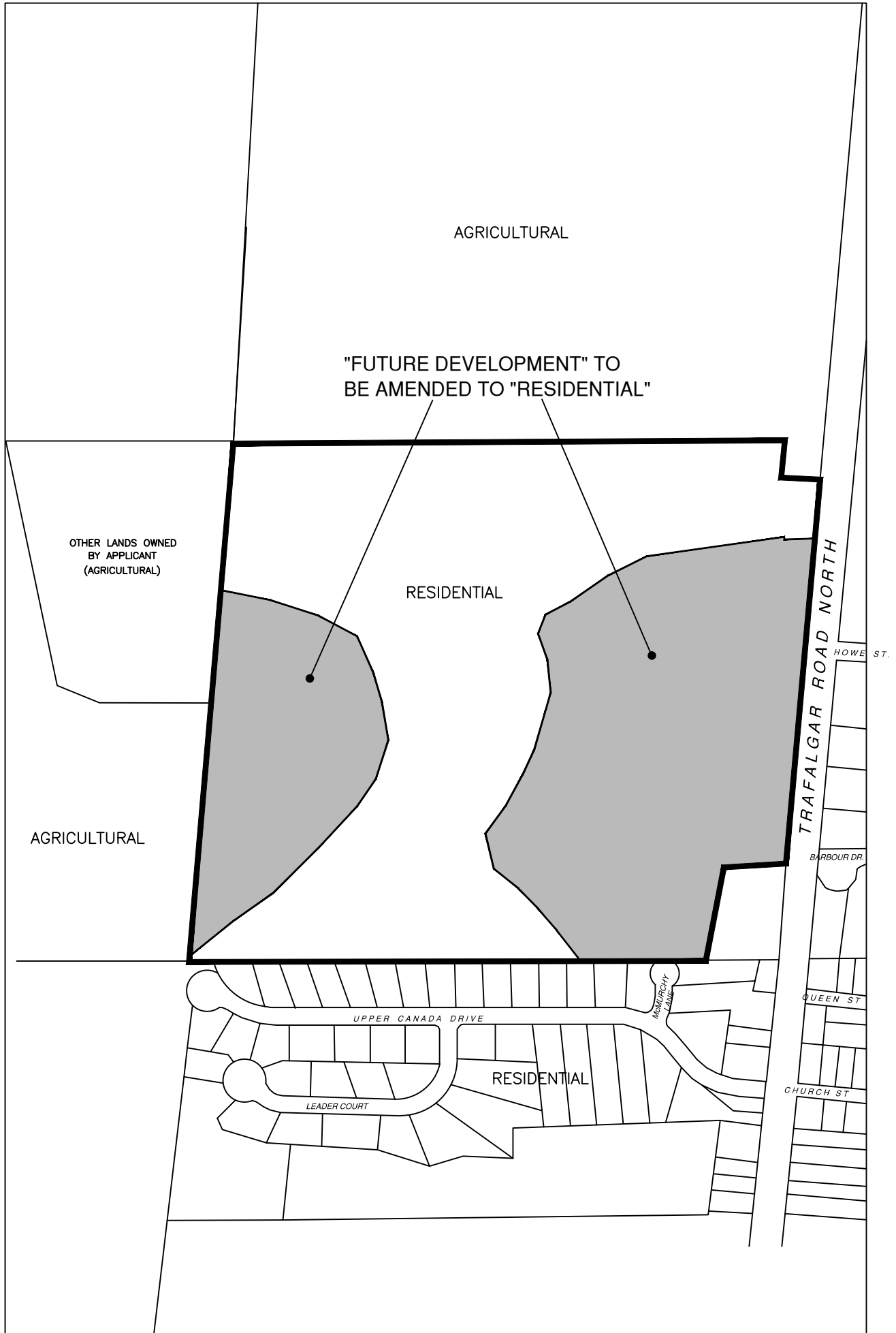
Location:

The lands subject to this amendment are located on the west side of Trafalgar Road North, north of Upper Canada Drive in the Village of Hillsburgh. The property is municipally known as 5916 Trafalgar Road North, and legally described as Part of Lot 26, Lot 7, Town of Erin, County of Wellington.

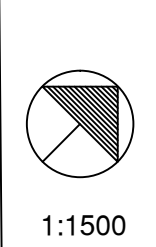
Amendments and Policies Relative Thereto:


The Official Plan for the Corporation of the Town of Erin is amended as follows:

1. By changing, on Schedule "A3" – (Hillsburgh Urban Area) thereto, the land use designation of the lands shown outlined on Schedule A from "Future Development" to "Residential".



HILLSBURGH HEIGHTS INC.
 5916 TRAFALGAR ROAD NORTH
 PART OF LOT 26, CONCESSION 7
 TOWN OF ERIN
 SCHEDULE A TO OFFICIAL PLAN
 AMENDMENT NO. _____



 CANDEVCON LIMITED CONSULTING ENGINEERS AND PLANNERS TEL. (905) 794-0600 FAX (905) 794-0611	
Date: NOV 8th 2021	Drawn By: S.G
File No. W21081	Plan No. OP-1